

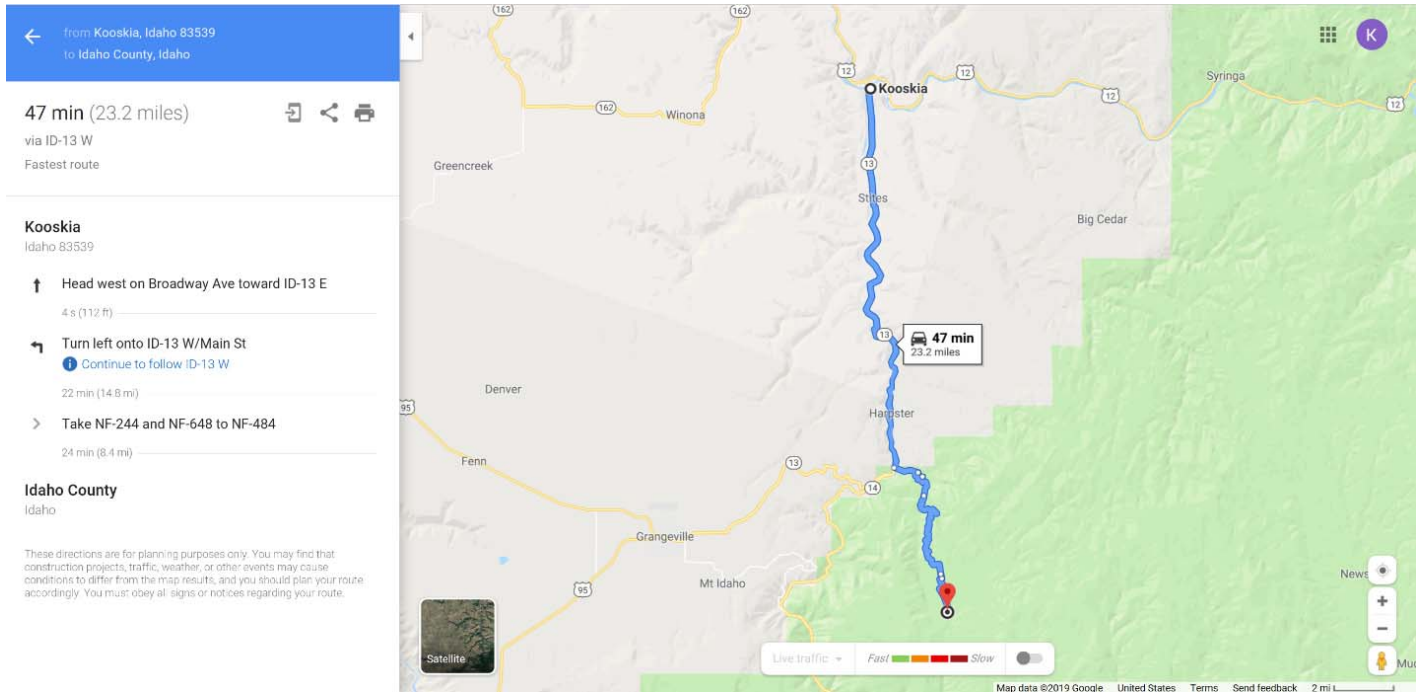
# 2019 Chief Joseph Trail Ride Driver Packet

## Driving Routes from Camp to Camp

### Saturday/Sunday (Assembly Camp)

#### **McComas Meadows Camp 58**

GPS Coordinates: 45.88962, -115.92338



#### Directions:

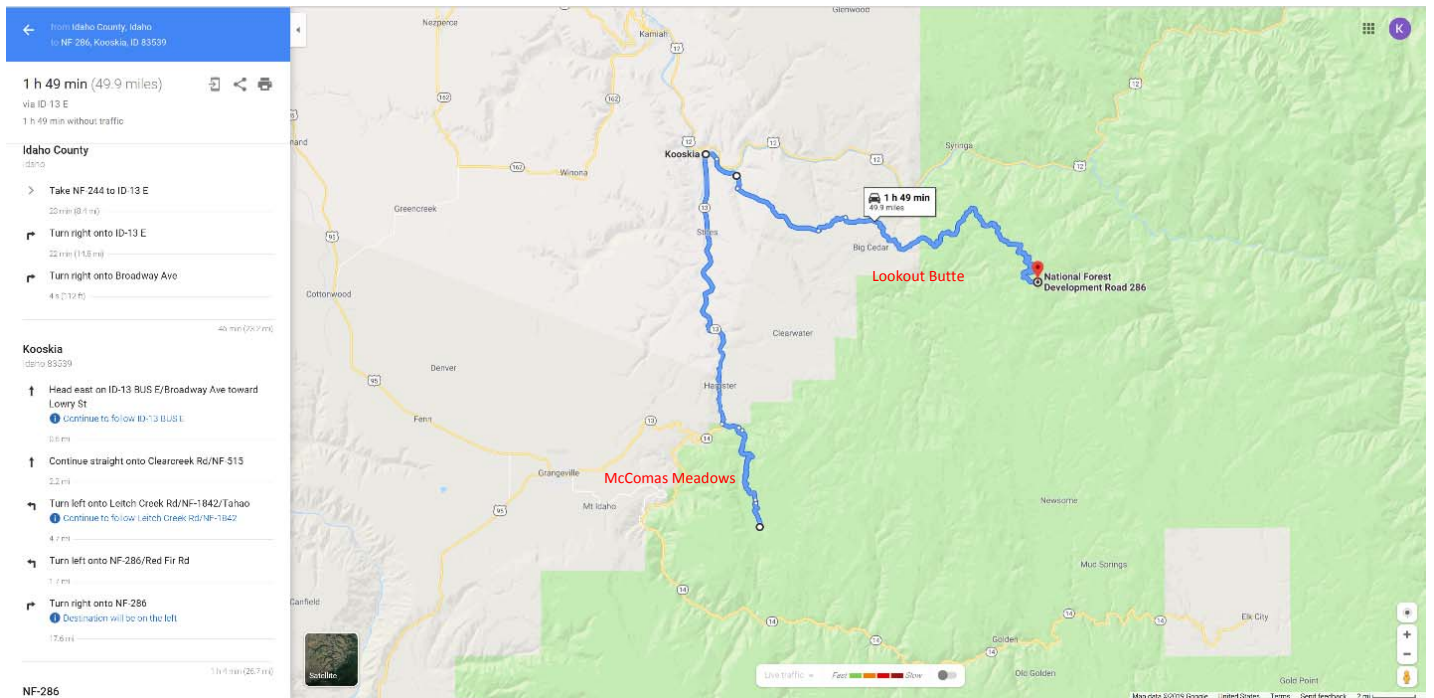
Take Highway 13, go 14 miles south from Kooskia or 10.5 miles north from Grangeville. Take Lightning Creek Road # 244 (by the garbage transfer station) it turns to gravel in 1.7 miles. Drive 5 miles on the gravel road to the junction, then continue straight onto road #648. After 1.3 miles, you will arrive at Camp 58.

Please remember to top off on fuel in White Bird, at Hoots Café, or Grangeville, ID before arrival in assembly camp. It's a loooong walk out!

# Monday

## **Lookout Butte**

GPS Coordinates: 46.05703, -115.64996

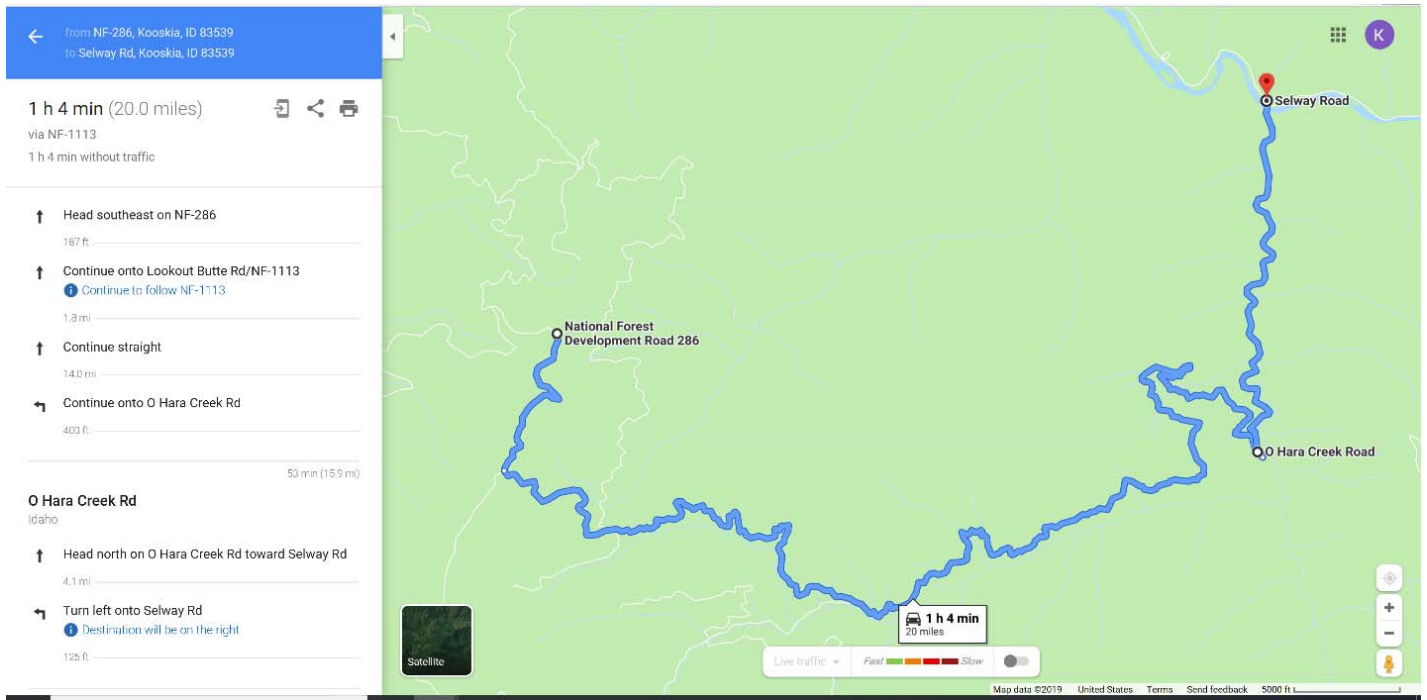


### Directions:

From McComas Meadows, Camp 58, turn left onto road #648. Turn left onto road #484, which becomes road #244. Continue on road #244, then turn left onto Lightning Creek Road. Turn right onto Highway 13 to and through Kooskia. From Highway 13, turn right onto Broadway. Follow Broadway straight onto Clear Creek Road. Turn left on Leitch Creek/Tahao #1842. Turn left on Red Fir #286, turn right to stay on #286. Continue 17.5 miles to Lookout Butte.

## Tuesday CCC camp

GPS Coordinates: 46.08708, -115.51772

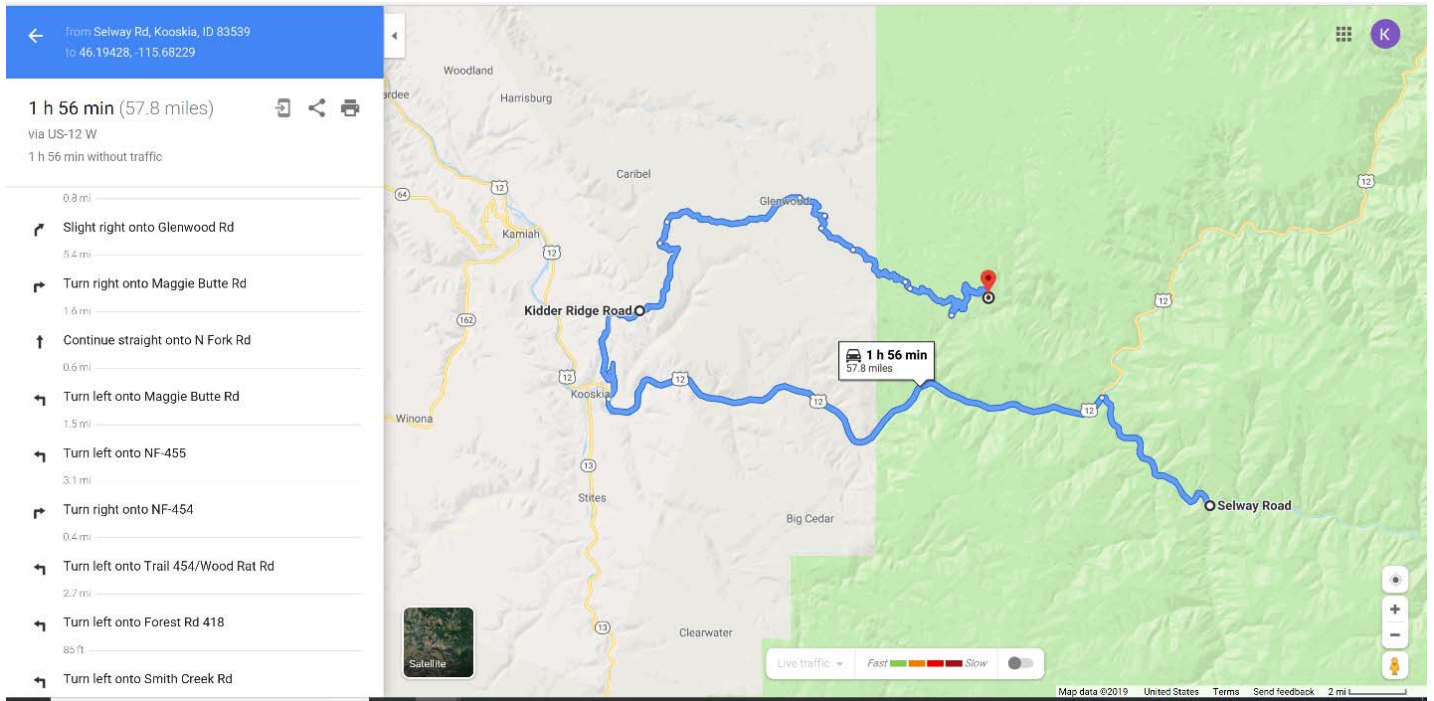


### Directions:

From Lookout Butte, turn right onto road #286, which becomes Lookout Butte Road. At the “Y” intersection, follow the curve to the left. The road will become O’Hara Creek Road and will cross the O’Hara bridge over the Selway River. Turn left onto Selway Road. CCC Camp will be on the right.

## Wednesday *Jungle point*

GPS Coordinates: 46.19428, -115.68229



### Directions:

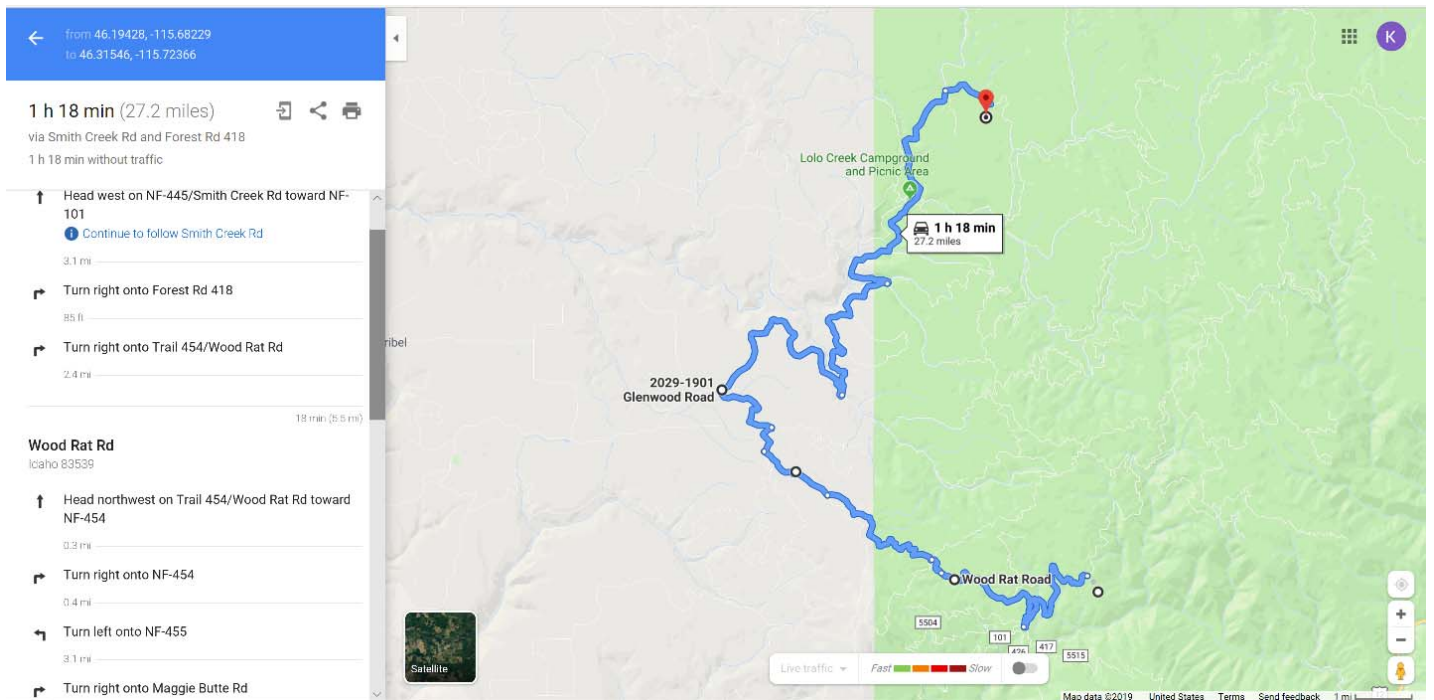
From CCC Camp, turn right onto Selway Road. Follow Selway 7 miles on single lane asphalt to Highway 12. Turn left onto Highway 12. Turn right onto Kidder Ridge Road. Turn right on Glenwood road #100. Turn right onto Maggie Butte Road. Follow Maggie Butte to the right as it turns into North Fork Road. Turn left onto Maggie Butte Road. Turn left onto road #455. Turn right on #454. Turn right on #455. Turn left on #418. Follow Road #418 to the left at the intersection, then turn left onto road #101. Follow road #101 (Smith Creek Road) at the “Y” intersection, turn left onto road #445. Turn right on #5513 into camp.

*After you leave road #100, you will be driving all on gravel roads.*

# Thursday

## Nevada Creek

GPS Coordinates: 46.31546, -115.72366



1 h 18 min (27.2 miles)  
via Smith Creek Rd and Forest Rd 418  
1 h 18 min without traffic

- ↑ Head west on NF-445/Smith Creek Rd toward NF-101  
Continue to follow Smith Creek Rd  
3.1 mi
- ↘ Turn right onto Forest Rd 418  
85 ft
- ↘ Turn right onto Trail 454/Wood Rat Rd  
2.4 mi

### Wood Rat Rd

Idaho 83539

- ↑ Head northwest on Trail 454/Wood Rat Rd toward NF-454  
0.3 mi
- ↘ Turn right onto NF-454  
0.4 mi
- ↙ Turn left onto NF-455  
3.1 mi
- ↘ Turn right onto Maggie Butte Rd  
18 min (5.5 mi)

- ↘ Turn right onto N Fork Rd  
0.6 mi
- ↙ N Fork Rd turns slightly left and becomes Maggie Butte Rd  
1.6 mi
- ↘ Turn right onto Glenwood Rd  
92 ft

### 2029-1901 Glenwood Rd

Kooskia, ID 83539

- ↑ Head east on Glenwood Rd  
4.3 mi
- ↙ Slight left onto Lolo Creek Rd  
3.5 mi
- ↙ Turn left to stay on Lolo Creek Rd  
5.4 mi
- ↘ Turn right onto NF-5132  
1.0 mi

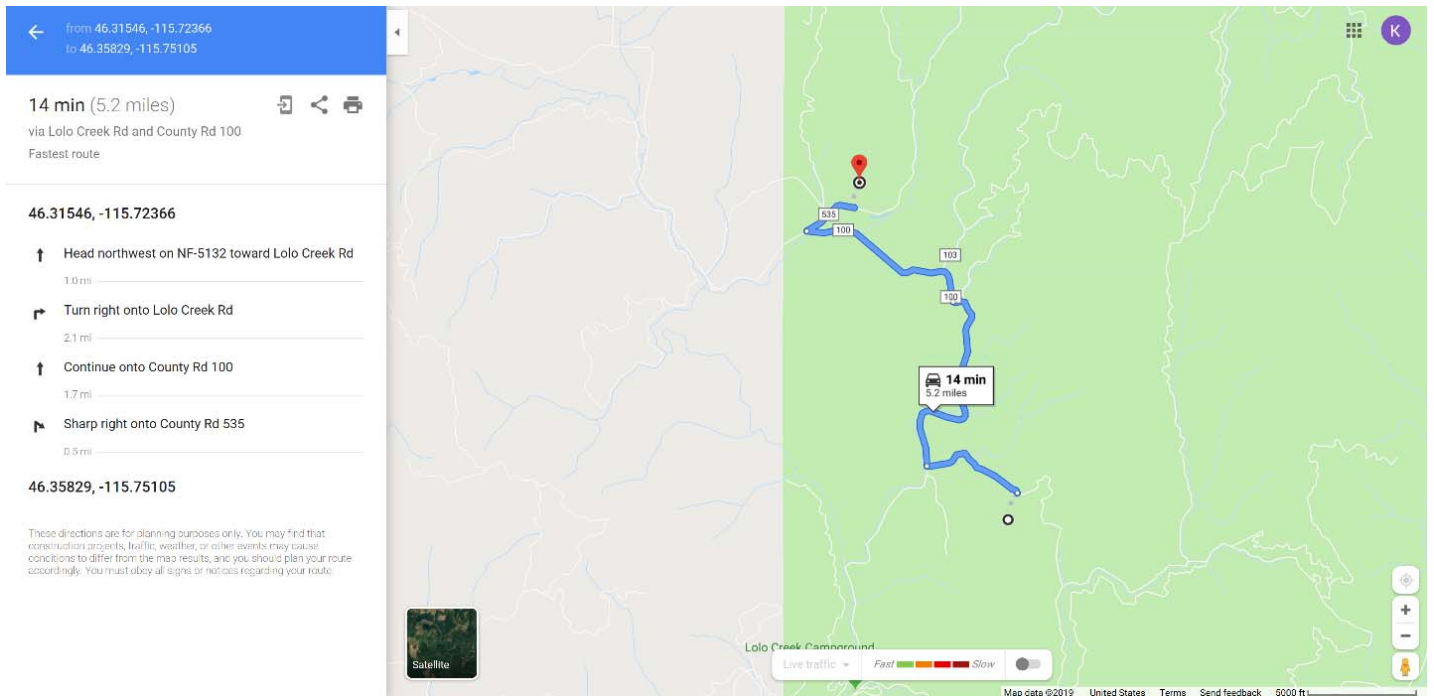
### Directions:

From Jungle Point, turn left out of camp onto road #445 (Smith Creek Road). Road #445 becomes road #101, follow #101 as it curves to the left. Continue to follow road #101 at the intersection as it veers right. Turn right onto road #418. Follow road #418 to the right at the next intersection. Turn right on road #454, then left onto road #455. At the "T" intersection (Maggie Butte Road) turn right. Turn right onto North Fork Road. Follow the curve left as it turns back into Maggie Butte Road. Follow Maggie Butte Road to Glenwood Road. Turn right onto Glenwood Road. At the "Y" intersection, follow Lolo Creek Road as it curves left. Turn right on road #5132. Follow road #5132, camp will be on the right.

## Friday (Termination camp)

### *Musselshell Meadows*

GPS Coordinates: 46.35829, -115.75105



### Directions:

From Nevada Creek, turn left onto road #5132. Turn right onto Lolo Creek Road. Continue straight as Lolo Creek Road becomes road #100. Turn right onto road #535. Follow road #535. Camp will be on your left.

## **Saturday**

### ***Civilization and Reality***

Directions:

From Musselshell Meadows, turn right onto road #535. Turn left onto road #100. Road #100 will become Lolo Creek Road. Follow Lolo Creek Road as it curves to the right and becomes Glenwood. Glenwood will merge left into Kidder Ridge Road. Follow Kidder Ridge Road to Highway 12. Hey, we've gotten you this far - from here, you're on your own!

Until next year, safe travels and happy trails!



58 views  
SHARE

Untitled layer

- Starting point camp 58 7/20-21/19
- 2nd camp Lookout butte Arrive 7/22/19
- Camp 3 CCC camp on Selway arrive 7-2...
- camp 4 Jungle point gravel pit 7/24/19
- Camp 5 April creek rock pit arrive 7-25-19
- Final camp 7/26/19

Directions from Starting point camp 5...

- Starting point camp 58 7/20-21/19
- 2nd camp Lookout butte Arrive 7/22/19
- Camp 3 CCC camp on Selway arrive 7-2...
- camp 4 Jungle point gravel pit 7/24/19
- Camp 5 April creek rock pit arrive 7-25-19
- Final camp 7/26/19

